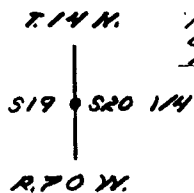


CERTIFIED LAND CORNER RECORDATION

DESCRIPTION OF CORNER EVIDENCE FOUND, AND ORIGINAL RECORD (if known)

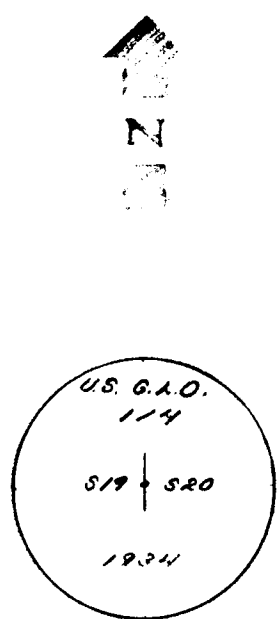
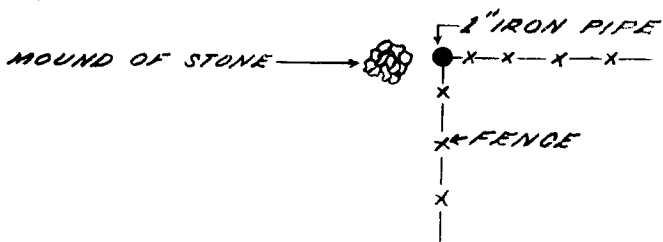


FOUND: 1" IRON PIPE W/B.C. FIRMLY SET PROJ. 2" ABOVE GROUND W/MOUND OF STONE 1 1/2' HIGH W/ 2' x 2' BASE WEST OF MONUMENT LOCATED IN FENCE CORNER W/ FENCES EXTENDING EAST & SOUTH


DESCRIPTION OF MONUMENT AND ACCESSORIES ESTABLISHED TO PERPETUATE THE ORIGINAL LOCATION OF THIS CORNER:

SEE TIES BELOW
SEE REVERSE SIDE

SKETCH, WITH COURSE AND DISTANCE TO ADJACENT CORNER IF DETERMINED IN THIS SURVEY. (May Sketch or Paste Reproduction on Reverse Side.)



I, JOHN A. STEEL certify that I have carefully performed or reviewed the work done on the diagrammed corner as reported on this recordation form and approve the same.


 Signature of Surveyor L.S. 2500
Registration No.

STATE OF WYOMING,
Office of Clerk and Recorder,
County of Taramie

090524

This "corner record" was filed for record on the APR 6 day of 1983, 19 , was noted on the cross-index plat and is assigned page No. , in book No. .


 County Official

Cross Index No. _____	T. _____	R. _____	Mer. _____
_____	T. _____	R. _____	Mer. _____
_____	T. _____	R. _____	Mer. _____
_____	T. _____	R. _____	Mer. _____
_____	T. _____	R. _____	Mer. _____
_____	T. _____	R. _____	Mer. _____
_____	T. _____	R. _____	Mer. _____

